

EAST AFR. PROT.

40301

Da B
Lanning

1917

July

HEALTH AND MEDICAL SERVICES AND SANITARY REGULATIONS IMPOSED BY

The interim report by Commission of Enquiry appointed to enquire into question of commercial and industrial policy to be adopted after the war. It was this report which led to the Act of 1917.

Dr. Crincher

The Berlin and Brussels Acts and the Treaties which hamper our freedom of action in the Dominion of the Sultan of Zanzibar are under close scrutiny with a view to modification or abrogation as part of the Peace settlement. He suggested in his telegrams of the 21st of June on 1900 that the Commission of Enquiry should frame alternative sets of recommendations one on the assumption that there will be freedom of fiscal action, the other on the assumption that there will be no change. He can do no more at present. Put by.

Put by
CPL and 610778 - 2 June 18 96

Da B

20 8 17
G.G. 20 8 17
at once

Next subsequent Paper

MT
6710/18

8/10/18
M
Next Employment Report

Put by
Cfr. with 6-10-18-Office to the
San

1502
30651
Last Working Paper

2 July

1917

DD 8
Forming in
July


40307
EAST AFR. PROT


at present
that there will be no change
of freedom of trade policy
recommendations and on the assumption that there will
Commission of Inquiry would have already been
our rejection of the idea of a
as part of the peace settlement. He suggested in
agencies with a view to restriction of production
Denial of the right of transfer and most other
involved with danger and freedom of action in the
The British and Chinese and the
Mr. Orlando

The British report by Commission of Inquiry would
to acquire into question of commercial and
industrial policy to be adopted at the war. It was
this report which led to the fall of 1917.

RENTS AND BUSINESS AGENTS AND SANITARIAN TRADING
RESTRICTIONS IMPOSED BY

10







Graben Neben der Odara River
Crown Land

UPPER HILL
ESTATE

KILIMANI ESTATE


NAIROBI

H I Z
Water Works

Military

LID No 1702

Reserve



Kilimanjaro

Government House

L.O. No. 200

L.O. No. 200

Government House Grounds

River
Crown Land

UPPER HILL
ESTATE

NAIROBI

KILIMANJARO ESTATE


HILL

Military

L.O. No. 1702

Reserve





FOREST RESERVE

MUTHAIGA ESTATE

ESTATE

PARK

Municipal Forest Reserve

PORT HALL ROAD

Ground & Golf Course

Municipal

ROAD

Green Land

EGERTON

Race Course



— KEY PLAN —

OF

NAIROBI TOWNSHIP

Scale 1 in 10000 or 6.33 Inches to 1 Mile

NOTE, This Plan is intended to serve as a Key Plan only of detail and has been omitted to prevent confusion of lines.

Plans will be brought up to date with time to time when the number of streets, completed, uncompleted, & other details of Private Subdivisions & unincorporated buildings agree with details on the Database are shown very approximately as far as possible.



Enclosures of

— KEY PLAN —

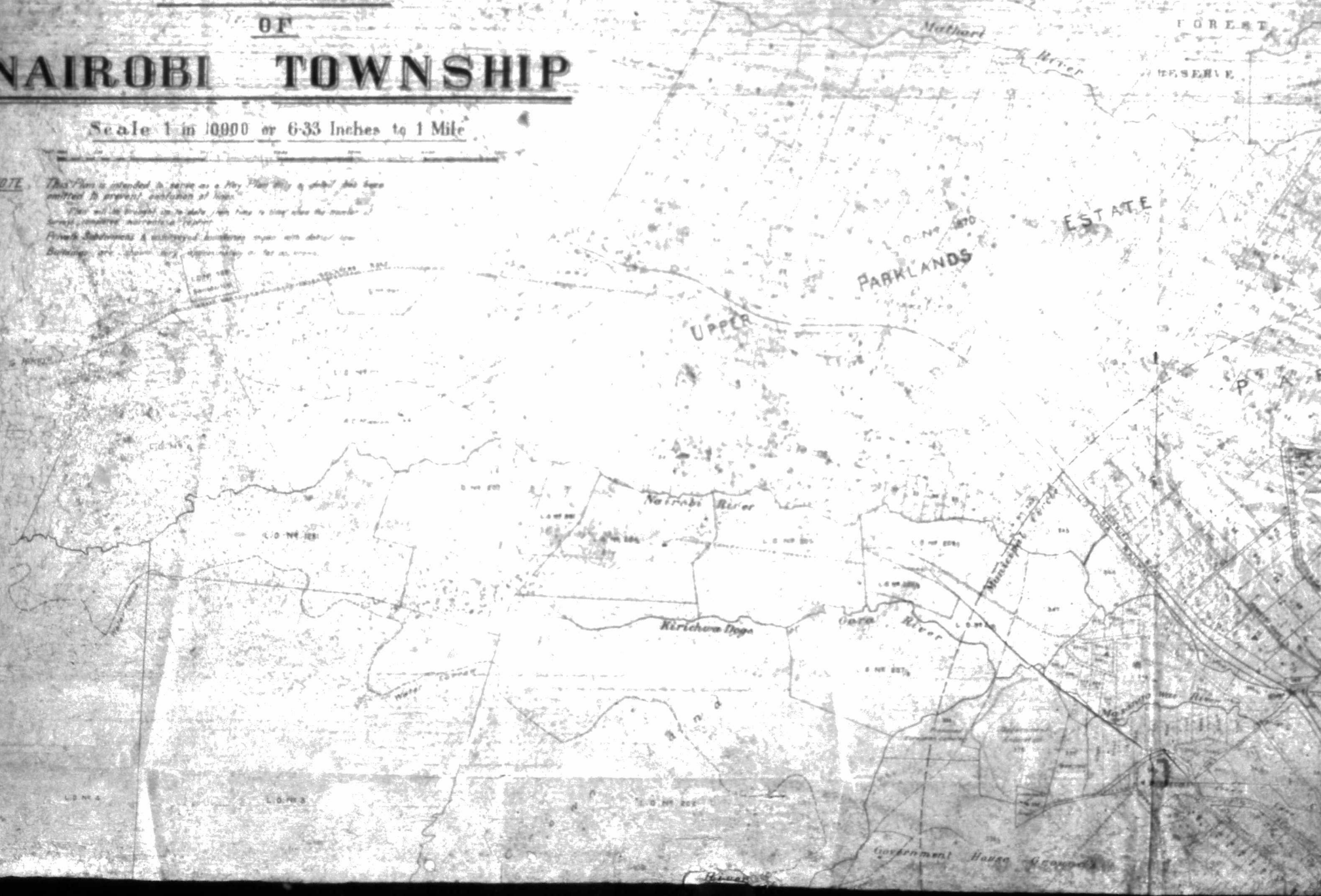
OF

NAIROBI TOWNSHIP

Scale 1 in 10000 or 6.33 Inches to 1 Mile

NOTE This Plan is intended to serve as a Key Plan only of details. This being omitted to prevent confusion of lines.

Plans will be brought up to date with time to time when the transfer of land is completed. In the interim, the transfer of land is completed. In the interim, the transfer of land is completed. In the interim, the transfer of land is completed.



Enclosures of

7
No. 50/261/4.

Medical Department,
Head Office,
Nairobi, 23rd June, 1917.

Enclos. 4 m. h.
The Hon'ble Ag. Chief Secretary,

K A I F S H I.

Ref. Sect. memo S.No. 14436/7, dated the
23rd June, 1917.

I regret that I am unable to make myself clearer and can only respectfully suggest that the map on the subject be referred to.

2. Personally I regard Professor Simpson's recommendations on this matter as deserving of every respect and consideration. He is, I submit, much better qualified to express opinions on Town Planning than anyone in this country. As the question is to be brought to the notice of the Secretary of State that Minister will, no doubt, obtain Professor Simpson's views on the proposal now put forward and we will, in due course, have the benefit of the same for purposes of guidance.

H. H. H.
Ag. Principal Medical Officer,
E.A.F.

The Secretariat. 62
Nairobi.
June 22nd. 1917.

Enclos. 3 in 1

The Ag: Principal Medical Officer,
Nairobi.

Plot No.183 Acara Road - Nairobi.
Your No.40/861/2 of 18th instant.

Would you kindly explain how the proposal will break down the race barrier and dislocate the portion of Professor Simpson's scheme referred to.

2. Would the Neutral Zone, which now extends on both sides of the Swamp Road, be equally effective if it lay on one side of the road only provided that it is not reduced in area.

3. It will be necessary to give the arguments for and against the proposal very fully when addressing the Secretary of State and it would be therefore of great help if you would give as detailed reasons as possible.

Sd/- I. S. Thomas
for Ag: Chief Secretary.

Enclos 2 in ha
 Medical Department,
 Head Offices.

Nairobi, 18th. June, 1917.

The Hon. Ag. Chief Secretary,

Nairobi.

Ref: Sectt. Works and Enclosures, S. No. 16436/81
dated the 14th. June, 1917.

That portion of the Neutral Zone which is the subject of this correspondence constitutes, in the position wherein it is placed by Professor Simpson, a race barrier as intended.

2. The proposal now put forward to change its position would appear to entail as results the dislocation of the related portion of Professor Simpson's scheme and the breaking down of the race barrier referred to above. Under these circumstances I regret I cannot approve of the suggested alteration.

3. I note that the Secretary of State is to be addressed on the subject. I return the plan as requested.

Yours faithfully,
 J. A. Haran
 Acting Principal Medical Officer,
 E. A. P.

ENCLOSURE

S. No. 16436/8

Memorandum
The Secretariat.

Nairobi.

14th June, 1917.

The Acting Principal Medical Officer,
Nairobi.

Plot No. 165 Ngara Road - Nairobi.

- I enclose a copy of a letter from the Land Officer with plan.
- The proposal is to move the neutral zone to the west, its Eastern boundary being the Swamp road, thus enabling the whole area to the East of that road to be subdivided in accordance with one general scheme.
 - Would you kindly comment on it. Professor Simpson's reasons for arranging for the neutral zone to lie on both sides of the road are not apparent and, provided that the area of the zone is not materially reduced, the present suggestion seems preferable.
 - Perhaps you would kindly communicate with the Land Officer direct if you require any further details before consenting. It will of course be necessary to address the Secretary of State before a decision can be given.
 - Will you please return the plan.

I. S. Thomas
for Ag. Chief Secretary.


point of view of Town Planning inasmuch as the area South of Ngara road between Swamp road and Racecourse road could be considered as a whole for purposes of subdivision. I desire therefore to recommend its adoption provided that Professor Simpson is prepared to agree.

5. The neutral zone as now proposed is hatched in red on the accompanying plan.

I have the honour to be,

Sir,

Your humble, obedient servant,



ACTING GOVERNOR

Officer therefore, when forwarding the contemplated scheme of sub-division to the Municipal Committee for their consideration, suggested that it would be preferable to move the zone to the western side of Swamp Road, by which means the general sub-division of plots No. 133 to No. 140, i.e. those comprised within the area referred to above, would be outside the zone and could be dealt with as a whole.

3. The Municipal Committee expressed themselves in entire agreement with this suggestion and it was then referred to the Acting Principal Medical Officer.

I enclose copies of the correspondence which passed between the Secretariat and himself on the subject.

4. I regret that the reasons adduced by the Acting Principal Medical Officer in support of his opposition to the proposal are not clear to me. I am unaware of the reasons which led Professor Simpson to place the neutral zone on both sides of Swamp road but it does not appear that any detrimental effect would be caused if it were moved as now suggested to the western side of the road provided that the area is not reduced. I need hardly say that the proposal is not, as the Acting Principal Medical Officer appears to think, a reflection on the Professor's qualifications. It would undoubtedly be much more convenient from the
point

40270
~~EAST AFRICA PROTECTORATE~~

(No. 380)

3
GOVERNMENT HOUSE,
NAIROBI,
BRITISH EAST AFRICA

July 2nd, 1917.



40270

730-40

Sir,

I have the honour to refer to that portion of Professor Simpson's report on Nairobi in which provision is made for a neutral zone between the area set apart for European occupation and that designed for Asiatics. This zone is shown in yellow on the enclosed plan.

Plan
To Mr. P.M.O.
14. 6. 17

From do.
18. 6. 17

To do.
22. 6. 17

From do.
23. 6. 17

2. The Land Officer has recently received the details of a scheme of sub-division of plot No. 143 which conforms with the general proposals for the sub-division of the whole area extending south of Ngara Road from Swamp Road to Racecourse Road. This plot, however, together with a portion of plots Nos. 142 and 159 forms part of the neutral zone as it stands at present, and the Land Officer

THE RIGHT HONOURABLE
WALTER LONG, P.C., M.P.,
SECRETARY OF STATE FOR THE COLONIES,
DOWNING STREET,
LONDON, S.W.

Med. Plan

This was discussed at meeting
between Sir H. Selfield, Prof. Simpson
and Mr. Bottomley on 14th March.

It was agreed that no sufficient
reasons had been given for the proposal
to move the neutral zone to the
West side of D Swamp Road, and
that the arrangement shown on
Prof. Simpson's map should be
adhered to

Mr. Bottomley

Circulate to TAM'S Ctee
18/3/18

18/3/18

Circulated to TAM'S Ctee 22 March 1918

Mr. McElderry

James off of minutes of 10th meeting
of the TAM'S Ctee, 26 March 1918, with its attached
note of the discussion on 14 March

Ref. 12.4.18

Submit on OAS/17580/18 ^{SEP}

17/19/18